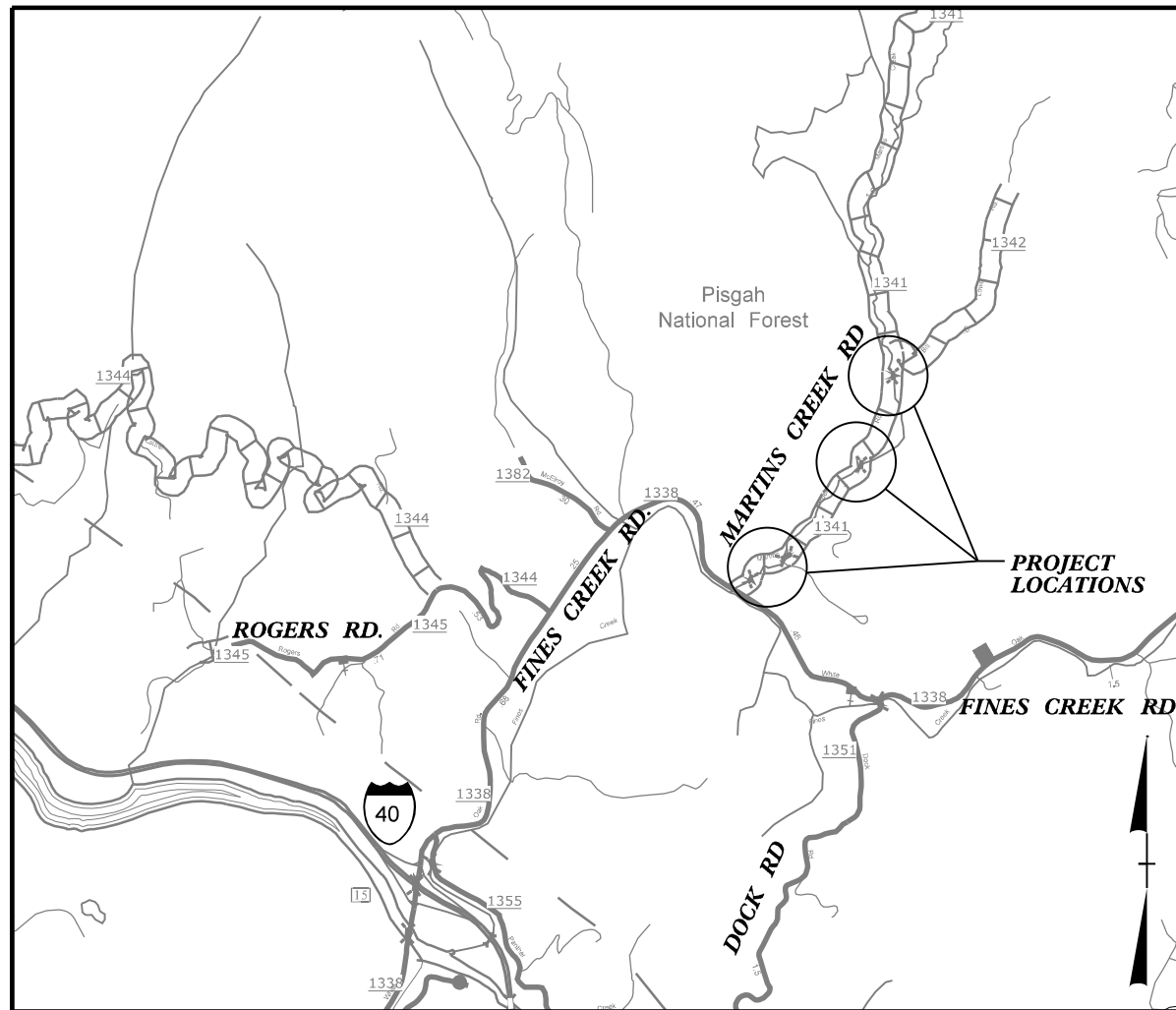


WBS PROJECT: BP14.R002



STATE OF NORTH CAROLINA

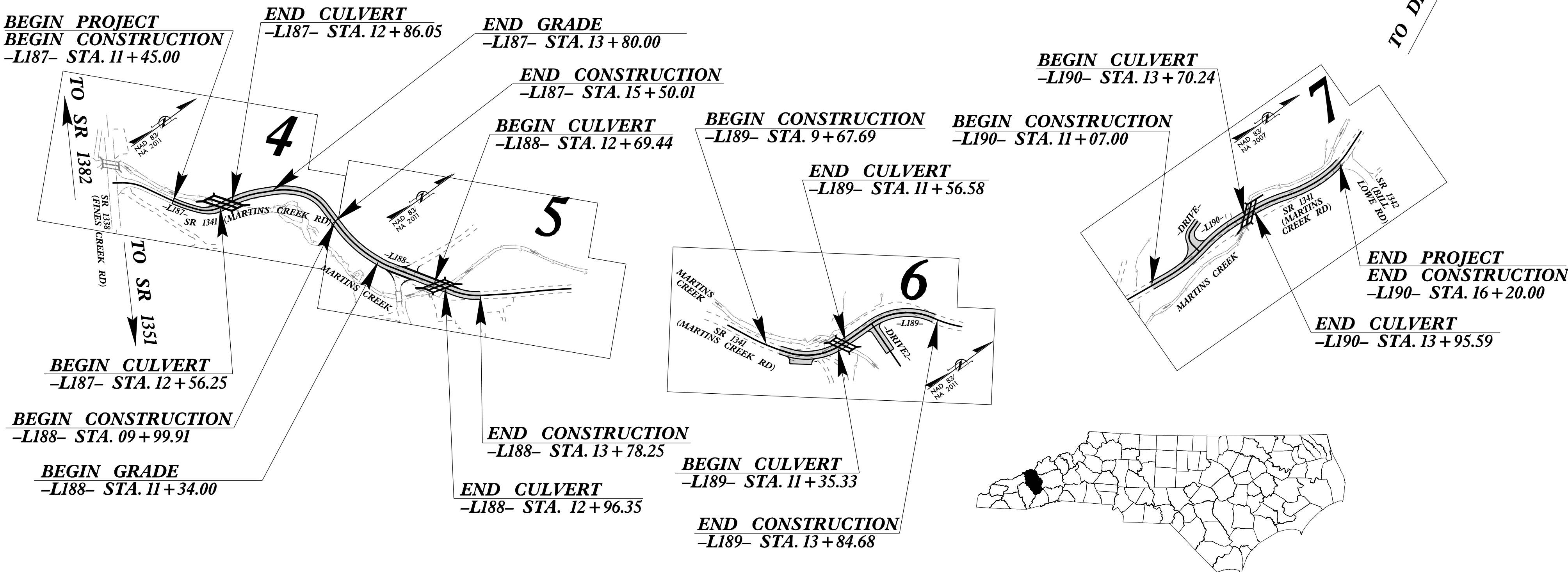
DIVISION OF HIGHWAYS

PLAN FOR PROPOSED

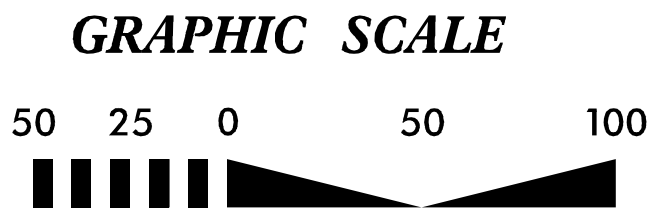
HIGHWAY EROSION CONTROL

HAYWOOD COUNTY

**LOCATION: CULVERTS 430187, 430188, 430189 AND 430190 OVER
MARTINS CREEK ON SR 1341 (MARTINS CREEK RD)
TYPE OF WORK: GRADING, DRAINAGE, PAVING AND CULVERTS**



**THIS PROJECT CONTAINS
EROSION CONTROL PLANS
FOR CLEARING AND
GRUBBING PHASE OF
CONSTRUCTION.**



THESE EROSION AND SEDIMENT CONTROL PLANS COMPLY
WITH THE REGULATIONS SET FORTH BY THE
NCG-010000 GENERAL CONSTRUCTION PERMIT EFFECTIVE APRIL 1, 2019
ISSUED BY THE NORTH CAROLINA DEPARTMENT OF ENVIRONMENT AND
NATURAL RESOURCES DIVISION OF WATER QUALITY.

Prepared in the Office of:
ROADSIDE ENVIRONMENTAL UNIT

2024 STANDARD SPECIFICATIONS

ALEX VINSON, PE	3909
NAME	LEVEL III CERTIFICATION NO.

Roadway Standard Drawings

The "Roadway Standard Drawings"- Roadway Design Unit - N. C. Department of Transportation - Raleigh, N. C., dated January 2024 and the latest revision thereto are applicable to this project and by reference hereby are considered a part of these plans.